


PROVINCE OF BRITISH COLUMBIA
ORDER OF THE LIEUTENANT GOVERNOR IN COUNCIL

Order in Council No. 582

, Approved and Ordered October 23, 2023



Lieutenant Governor

Executive Council Chambers, Victoria

On the recommendation of the undersigned, the Lieutenant Governor, by and with the advice and consent of the Executive Council, orders that Letters Patent, in the form attached, are issued for the Black Mountain Irrigation District.



Minister of Municipal Affairs



Presiding Member of the Executive Council

(This part is for administrative purposes only and is not part of the Order.)

Authority under which Order is made:

Act and section: Local Government Act, R.S.B.C. 2015, c. 1, s. 675

Other: OIC 1926/1920; OIC 642/1925; OIC 1217/1940; OIC 339/1953; OIC 70/1959; OIC 1276/1967; OIC 3845/1967; OIC 1268/1969; OIC 3170/1969; OIC 1592/1974; OIC 2079/1976; OIC 2524/1976; OIC 1341/1979; OIC 2800/1980; OIC 1211/1986; OIC 265/1991; OIC 1096/1994; OIC 1652/1999; OIC 26/2008; MO 391/2019



Canada
Province of British Columbia
Letters Patent

Charles the Third, by the Grace of God, of the United Kingdom,
Canada and His Other Realms and Territories, King, Head of the
Commonwealth, Defender of the Faith.

To all to whom these presents shall come – Greeting.

Minister of Municipal Affairs

Whereas the Black Mountain Irrigation District was
incorporated by Letters Patent issued on September 20,
1940 (Order in Council 1217/1940), and

Whereas the Minister of Municipal Affairs has received from the Board of Trustees of the Black Mountain Irrigation District a request to extend the area of the Black Mountain Irrigation District to include the land shaded and described as the extension area on the attached map titled “Schedule 1 to the Letters Patent of the Black Mountain Irrigation District”:

Now know ye that We do by these presents proclaim and order as follows:

- 1 The area of the Black Mountain Irrigation District is extended to include the land shaded and described as the extension area on the attached map, identified by Map Reference Number 022.1, dated March 16, 2023 and titled “Schedule 1 to the Letters Patent of the Black Mountain Irrigation District”.
- 2 *All previous boundaries of the Black Mountain Irrigation District set out in Letters Patent, other than the boundaries set out in the Letters Patent referred to in section 3, are repealed.*

3 *The Letters Patent issued on September 20, 1940 for the Black Mountain Irrigation District are amended*

(a) by repealing section 2 and substituting the following:

2. The improvement district shall comprise all that tract of land, together with all foreshore and land covered by water, consisting of 5 718.78 hectares within the boundaries of the improvement district as shown on the map identified by Map Reference Number 022.1, dated March 16, 2023 and attached as Schedule 1 to these Letters Patent. , and

(b) by repealing Schedule 1 and adding as Schedule 1 the attached map titled "Schedule 1 to the Letters Patent of the Black Mountain Irrigation District".

In testimony whereof, We have caused these Our Letters to be made Patent and the Great Seal of Our Province of British Columbia to be hereunto affixed.

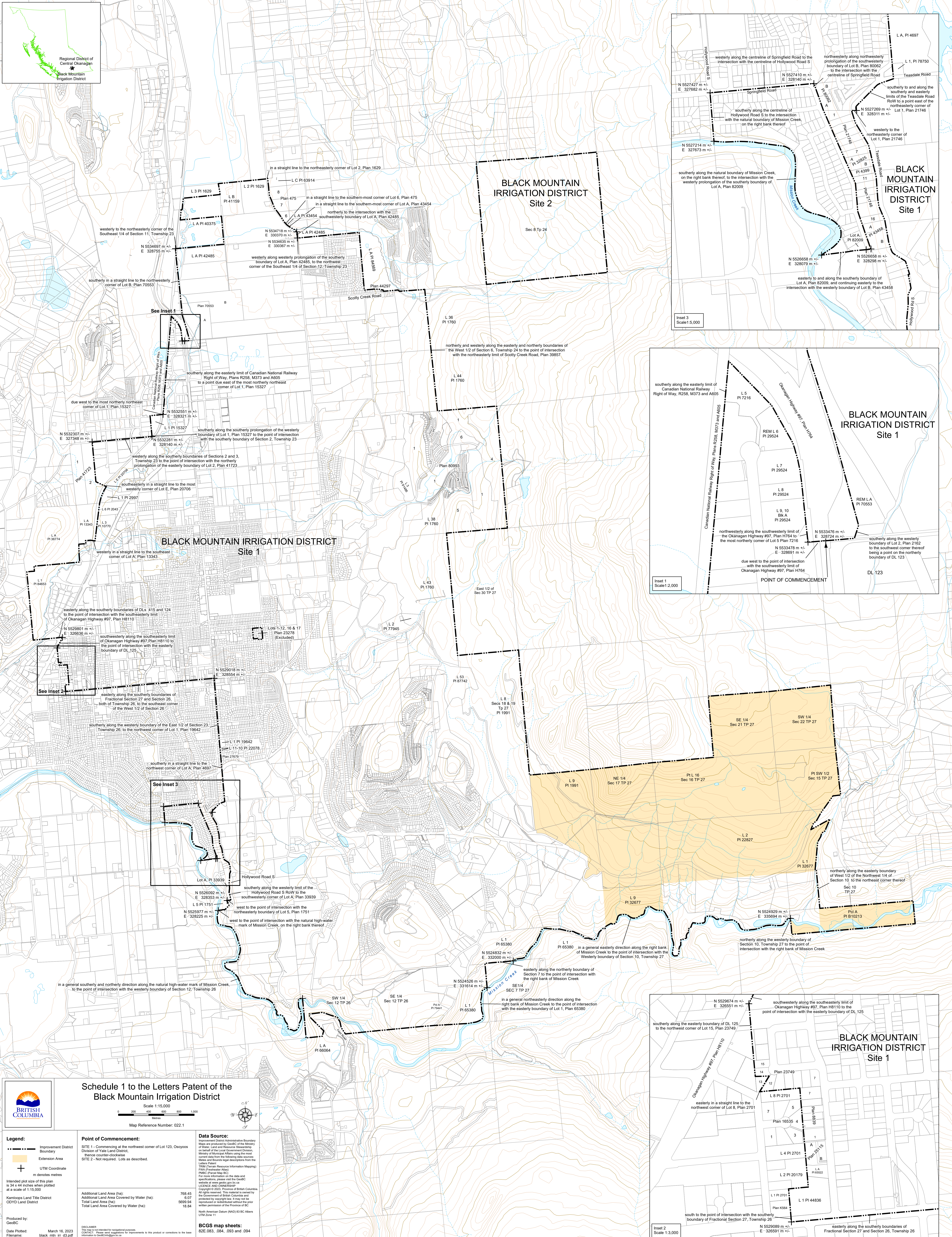
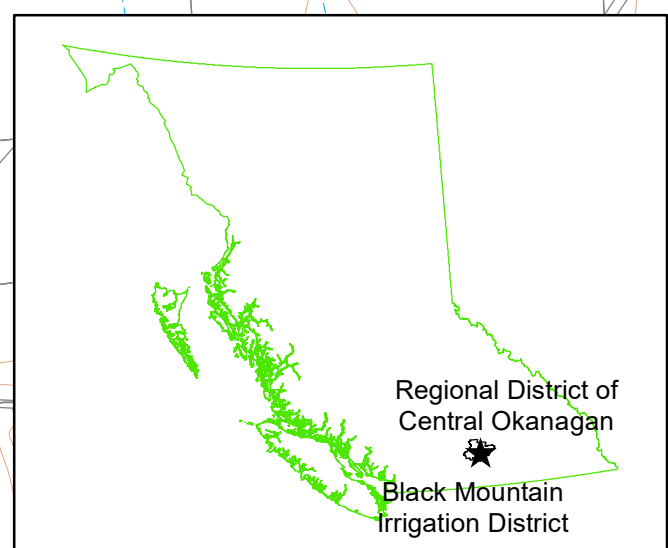
Witness, The Honourable Janet Austin, Lieutenant Governor of Our Province of British Columbia, in Our City of Victoria, in Our Province, this twenty-third day of October , two thousand twenty-three and in the second year of Our Reign.

By Command.



Attorney General
(Counter signature for the Great Seal)

Lieutenant Governor



BRITISH COLUMBIA

Schedule 1 to the Letters Patent of the Black Mountain Irrigation District

Scale 1:15,000

Map Reference Number: 022.1

Legend:

- Improvement District Boundary
- Extension Area
- UTM Coordinate
- m denotes metres

Intended plot size of this plan is 34 x 44 inches when plotted at a scale of 1:15,000.

Kamloops Land Title District
OYD Land District

Produced by:
GeBC

Date Plotted:
March 16, 2023

Filename:
black_mtn_irr_03.pdf

Point of Commencement:

SITE 1 - Commencing at the northwest corner of Lot 123, Osoyoys Division of Yale Land District, thence counter-clockwise.

SITE 2 - Not required. Lots as described.

Data Source:

Improvement District Administrative Boundary. Data provided by GeBC to the Ministry of Water, Land and Resource Stewardship on behalf of the Local Government Stewardship Ministry of Municipal Affairs using the most current data from the following data sources: Metres and Boundaries legal descriptions from the Letters Patent; TRIM (Terrain Resource Information Mapping) Data (Elevation Data); PMBC (Parcel Map BC). For more information on the data and boundaries, please visit the GeBC website at www.gebc.ca or call 1-877-363-6363. Copyright © 2023, Province of British Columbia. All rights reserved. This material is owned by the Government of British Columbia and protected by copyright law. It may not be reproduced or redistributed without the prior written permission of the Province of BC.

North American Datum (NAD) 83 BC Azim
UTM Zone 11

BCGS map sheets:
62E 083, 084, 093 and 094

Additional Land Area (ha): 768.45

Additional Land Area Covered by Water (ha): 6.07

Total Land Area (ha): 569.94

Total Land Area Covered by Water (ha): 16.94